
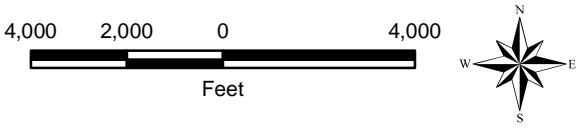
 Proposed Boring  
 Stationing Alignment

Source: Esri, DigitalGlobe, GeoEye, Earthstar Geographics, CNES/Airbus DS, USDA, USGS, AeroGRID, IGN, and the GIS User Community

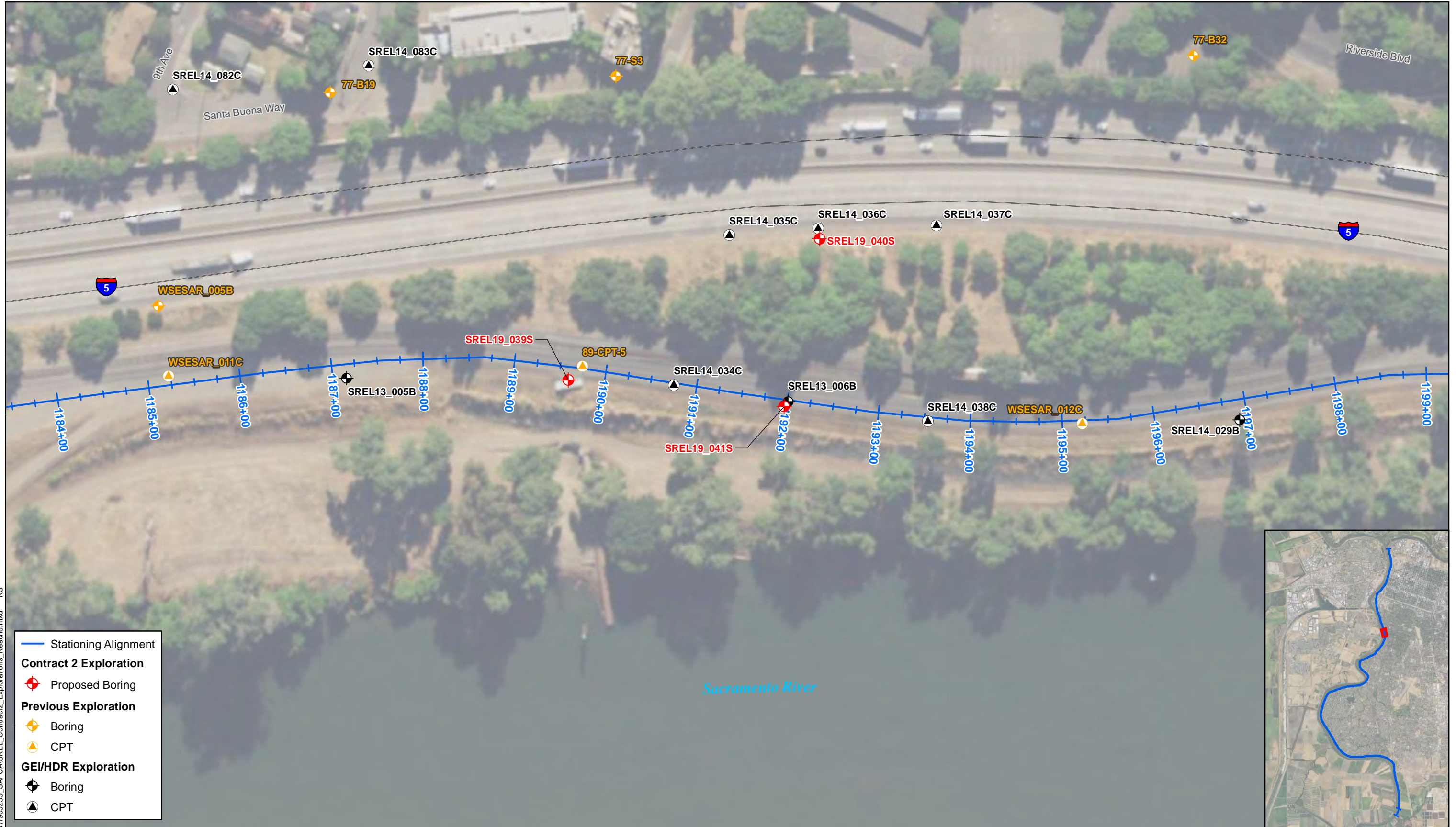
04-Nov-2019 Z:\Projects\1905233\_SAFCA\ExplorationOverview\_Contract2.mxd RS



Sacramento River East Levee  
 Sacramento, CA  
 U.S. Army Corps of Engineers  
 Sacramento Area Flood Control Agency


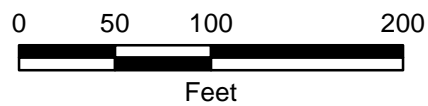


**PROPOSED CONTRACT 2  
 EXPLORATION LOCATIONS  
 OVERVIEW**  
 NOVEMBER 2019 **DRAFT** FIGURE 1



04-Nov-2019 Z:\Projects\1905233\_SAFCA\SREL\_Contract2\_Explorations\_Reach8.mxd RS

	Stationing Alignment
<b>Contract 2 Exploration</b>	
	Proposed Boring
<b>Previous Exploration</b>	
	Boring
	CPT
<b>GEI/HDR Exploration</b>	
	Boring
	CPT



Sacramento River East Levee  
Sacramento, CA

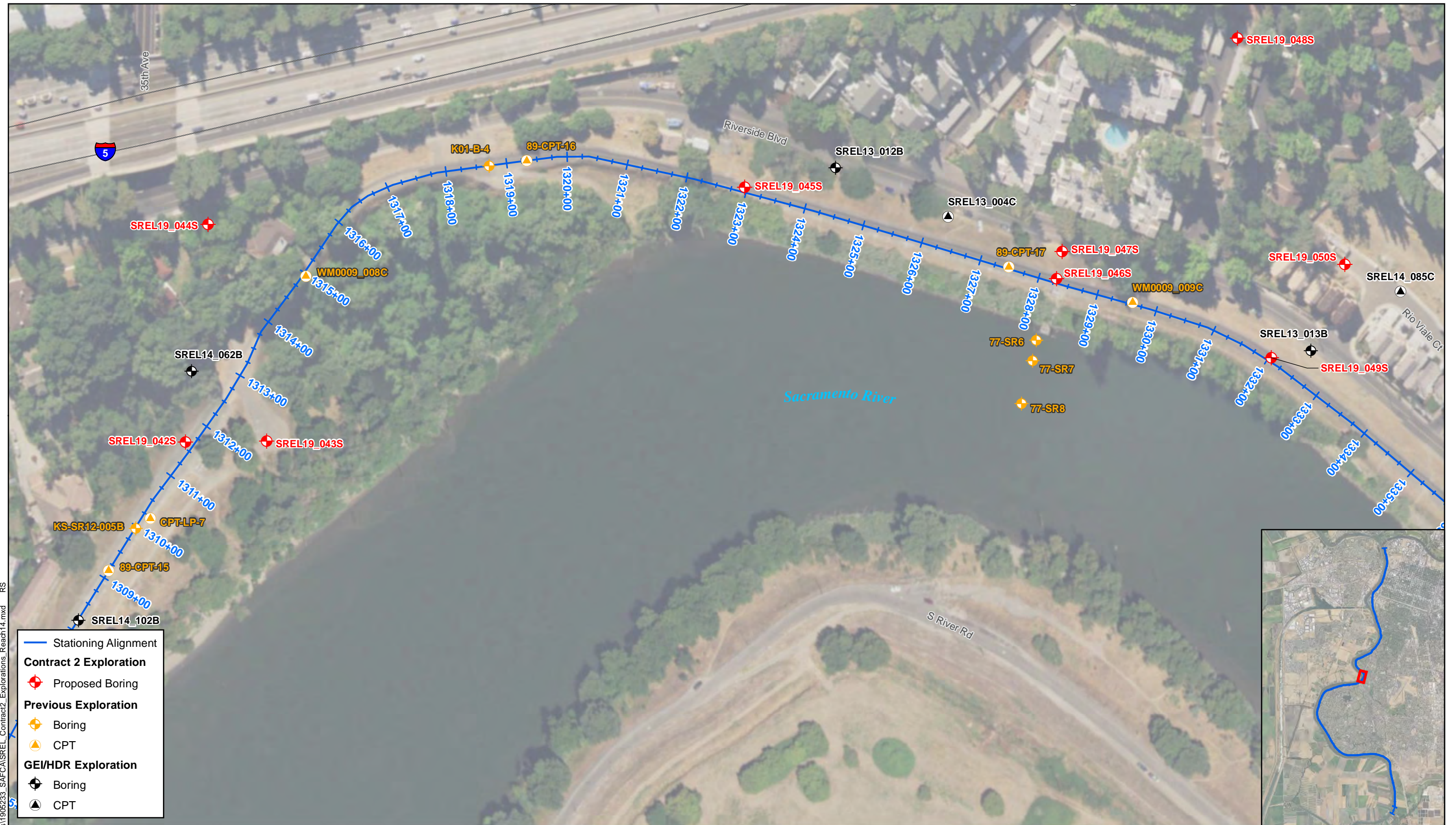
U.S. Army Corps of Engineers  
Sacramento Area Flood Control Agency



**PROPOSED CONTRACT 2 EXPLORATION LOCATIONS  
REACH 8**

NOVEMBER 2019

FIGURE 2



— Stationing Alignment

**Contract 2 Exploration**

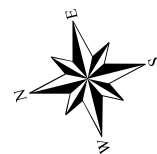
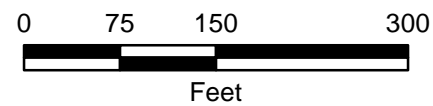
- Proposed Boring

**Previous Exploration**

- Boring
- CPT

**GEI/HDR Exploration**

- Boring
- CPT



Sacramento River East Levee  
Sacramento, CA

U.S. Army Corps of Engineers  
Sacramento Area Flood Control Agency



PROPOSED CONTRACT 2 EXPLORATION LOCATIONS  
REACH 14

NOVEMBER 2019

FIGURE 3



— Stationing Alignment

**Contract 2 Exploration**

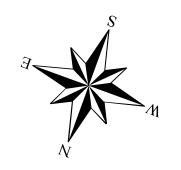
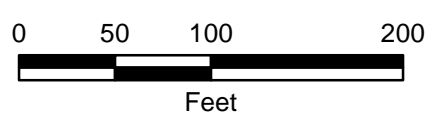
- ◆ Proposed Boring

**Previous Exploration**

- ◆ Boring
- ▲ CPT

**GEI/HDR Exploration**

- ◆ Boring
- ▲ CPT
- ▼ Piezometer



Sacramento River East Levee  
Sacramento, CA

U.S. Army Corps of Engineers  
Sacramento Area Flood Control Agency



**PROPOSED CONTRACT 2 EXPLORATION LOCATIONS  
REACH 17**

NOVEMBER 2019

FIGURE 4

04-Nov-2019 Z:\Projects\1905233\_SAFCA\SREL\_Contract2\_Explorations\_Reach17.mxd RS



— Stationing Alignment

**Contract 2 Exploration**

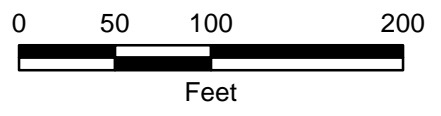
- ◆ Proposed Boring

**Previous Exploration**

- ◆ Boring
- ▲ CPT

**GEI/HDR Exploration**

- ◆ Boring
- ▲ CPT



Sacramento River East Levee  
Sacramento, CA

U.S. Army Corps of Engineers  
Sacramento Area Flood Control Agency



**PROPOSED CONTRACT 2 EXPLORATION LOCATIONS  
REACH 21**

NOVEMBER 2019

FIGURE 5

04-Nov-2019 Z:\Projects\1905233\_SAFCA\SREL\_Contract2\_Explorations\_Reach21.mxd RS



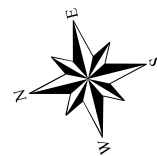
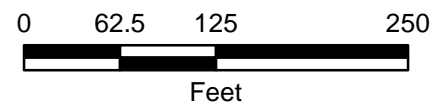
— Stationing Alignment

**Contract 2 Exploration**

◆ Proposed Boring

**Previous Exploration**

◆ Boring



Sacramento River East Levee  
Sacramento, CA

U.S. Army Corps of Engineers  
Sacramento Area Flood Control Agency



**PROPOSED CONTRACT 2 EXPLORATION LOCATIONS  
REACH NBLL**

NOVEMBER 2019

FIGURE 6